

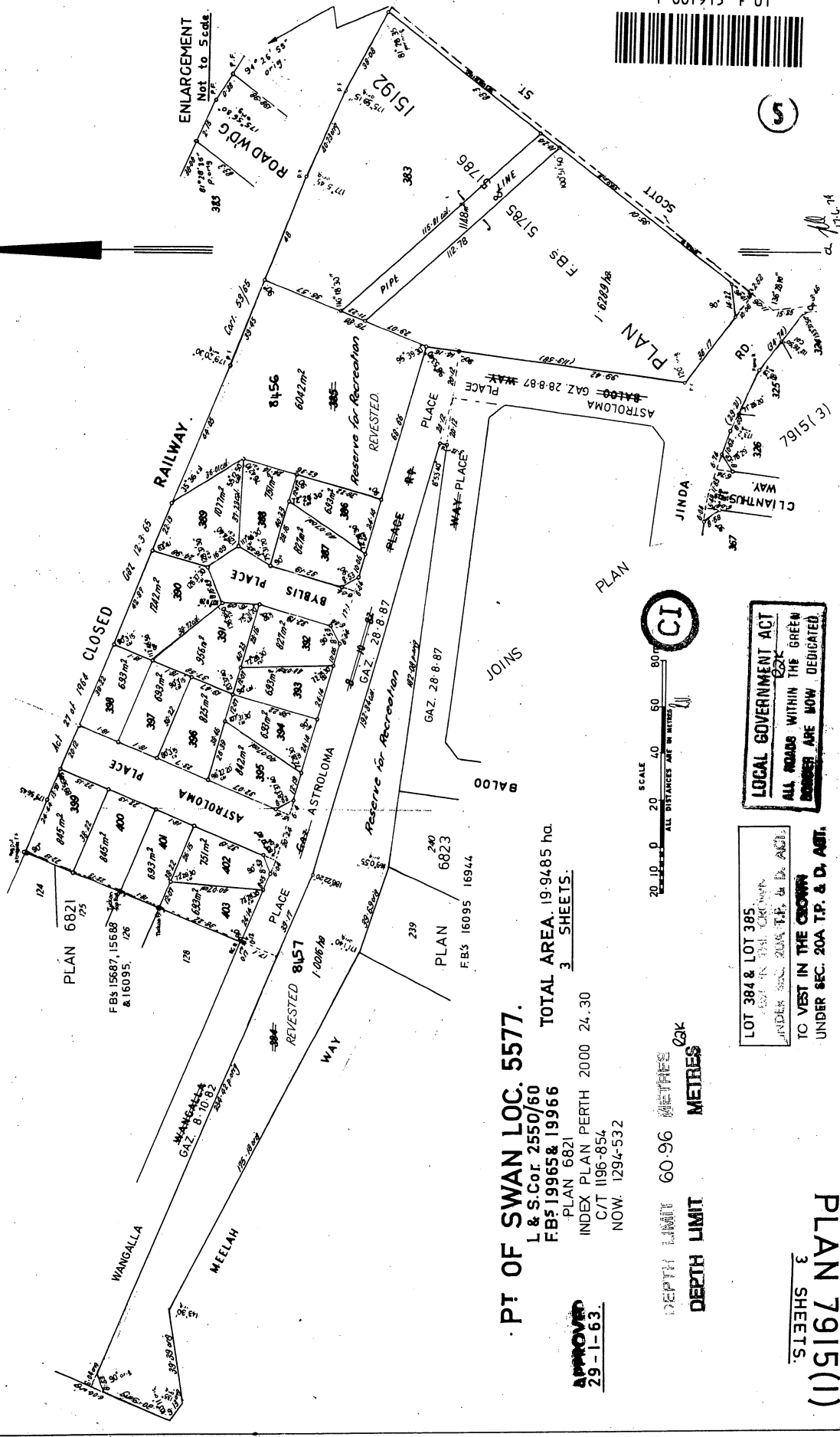
PLAN 7915 (I)
3 SHEETS.



P 007915 F 01



5

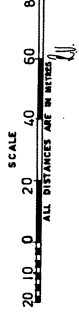


PT OF SWAN LOC. 5577.

L & S. Cor. 2550/60
FB'S 19965 & 19966
PLAN 6821
INDEX PLAN PERTH 2000 24.30
C/T 1196-854
NOW. 1294-532

TOTAL AREA. 19.9485 ha.
3 SHEETS.

APPROVED
29-1-63.



DEPTH LIMIT 60.96 METRES
DEPTH LIMIT METRES

LOCAL GOVERNMENT ACT
ALL ROADS WITHIN THE GREEN
BORDER ARE NOW DEDICATED.

LOT 384 & LOT 385
TO VEST IN THE CROWN
UNDER SEC. 20A T.P. & D. ACT.
TO VEST IN THE CROWN
UNDER SEC. 20A T.P. & D. ACT.

PLAN 7915 (I)
3 SHEETS.

PLAN 7915(2)
3 SHEETS.

Regulation 6 Transfer of Land (Surveys) Regulation 1995
Corr. 1775-2000-01

Date: 26.6.2006

PT OF SWAN LOC. 5577.

L & S. Cor. 2550/60.

F. B5 19965 & 19966.

INDEX PLAN PERTH 2000 24.30 3 SHEETS.

PLAN 6821

C/T 1196-854

NOW 1294-532

APPROVED 222

APPROVED

29-1-03.

LOT 384 & LOT 385

TO VEST IN THE CROWN

UNDER SEC. 20A T.P. &


TO VEST IN THE CROWN

UNDER SEC. 20A T.P. & D. ACT. 222

60-96 METRES

DEPTH LIMIT METRES 222

COOLGA



LOCAL GOVERNMENT ACT
ALL ROADS WITHIN THE GREEN
BORDER ARE NOW DEDICATED



FREDERIC

PLAN 7915(2)
3 SHEETS.

P 007915 F 02



PLAN 7915(3)
3 SHEETS.

PT OF SWAN LOC. 5577.

L & S. Cor. 2550 / 60.
FB# 19965 & 19966.
PLAN 6821
INDEX PLAN PERTH 2000
C/T 1196-854 24.30
NOW 1294- 532

TOTAL AREA .19-9485 ha.
3 SHEETS.



APPROVED R2K
APPROVED
29-1-63.

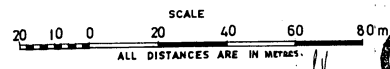
DEPTH LIMIT METRES R2K
DEPTH LIMIT 60-96 METRES

LOT 384 & LOT 385
TO VEST IN THE CROWN
UNDER SEC. 20A T.P. & D. ACT.

TO VEST IN THE CROWN
UNDER SEC. 20A T.P. & D. ACT.

LOCAL GOVERNMENT ACT
ALL ROADS WITHIN THE GREEN
BORDER ARE NOW DEDICATED.

LOCAL GOVERNMENT ACT
ALL ROADS WITHIN THE GREEN
BORDER ARE NOW DEDICATED.
R2K



FOOTWAY
P.A.W.F.C.W. as shown on this Survey
is amended to Lot ...55...

Regulation 6 Transfer of Land (Surveys) Regulation 1995
Corr. 1775-2000-01

Date: 26.6.2006 79



P 007915 F 03



PLAN 7915(3)
3 SHEETS